


UKRAINE. TROSTYANETS
NEEDS YOUR SUPPORT

TROSTYANETS

Trotskyanets is a small beautiful town in the Sumy region of Ukraine, which was established in the first half of the 17th century. The population is about 20 000 people. It is located at North-East part of the country 35 km from Russian border.

During the Russian invasion of Ukraine the town was attacked and occupied by Russian forces at the end of February 2022. It was under Russian occupation during 30 days and was liberated by Ukrainian forces on March 26th 2022.



TROSTYANETS


Much of the city's infrastructure was destroyed by the Russian occupiers: a completely destroyed bus and train station, a biscuit production department of a chocolate factory, a hospital, all shops and pharmacies, administrative buildings, hundreds of civil houses destroyed. A lot of the community's territory still remain mined and dozens of civilians are killed.



Railway station and the 40th Army square

During the Russian occupation, as a result of shelling by the Russian military, the railway station was severely damaged and the 40th Army Square was completely destroyed. In addition, buildings located near the 40th Army Square, underground and ground communication networks were also affected.

BEFORE



AFTER



Railway station and the 40th Army square



Civil buildings

In the Trostyanets - liberated from the occupiers city in the Sumy region, its central part was severely damaged. Two five-storey apartment buildings in front of the railway station and the hospital were completely destroyed. Unfortunately, mass destruction of houses is found in every neighborhood of the city. As a result, many locals had to seek refuge elsewhere.



Civil buildings



Civil buildings



KrasnoTrostyanets' forest research station

It's the historical monument of the XIX century. The building of the forest research station suffered significant damage as a result of hostilities during the liberation of the city of Trostyanets. Many valuable research literature on the nature of the Trostyanets region and exhibits were destroyed.

BEFORE



AFTER



KrasnoTrostyanets' forest research station



Destruction of State enterprise “Trostyanetys forestry”

BEFORE



Destruction of State enterprise “Trostyanety forestry”

AFTER



“Mondelez Ukraine” PJSC

In addition, it's one of the main budget-generating enterprises of the Trostyanets community. In total, the company employs about 2 thousand people. Over the past 20 years, it has invested more than 200 million USD.

From the first days of occupation on the territory of the chocolate factory, under cover of the enterprise, the troops of the Russian Federation carried out shelling of the surrounding settlements. They robbed a finished goods storage and office equipment. Significant damage was caused to the biscuit production department and accessory buildings.

BEFORE



AFTER



“Mondelez Ukraine” PJSC



Commercial sphere

25 business objects were destroyed and 29 were damaged.



Commercial sphere




Commercial sphere

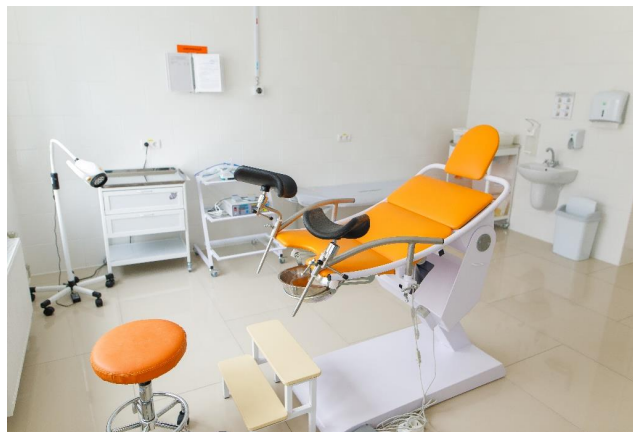


TROSTYANETS CITY HOSPITAL



The Trostyanets City Hospital is the real  of the city. It became the first one in Ukraine, which was transferred as a result of the decentralization reform from the management system of the Ukrainian Ministry of Health to the Trostyanets City Council in 2017.

During 2018-2021 a major reconstruction activity was carried in the Hospital (using resources of local budget and big loan, which was taking by City Council). As result it was transformed from a dilapidated Soviet institution into a modern hospital, which immediately became the best one in Sumy region.



DESTRUCTION CAUSED BY THE WAR

The personal of the hospital provided services to the local population during all period of Russian occupation of the city. A few days before deoccupation of Trostyanets two Russian tanks drove up to the hospital buildings and shot them.

It was done just for fun.

There were not any Ukrainian forces in the town.



This is a link on 5 minutes video about this incident:

<https://www.facebook.com/yura.bova.trostryanets/videos/510329927468260>

THE MAIN HOSPITAL BUILDING

BEFORE



AFTER



GYNECOLOGY DEPARTMENT

BEFORE



AFTER



GYNECOLOGY DEPARTMENT

BEFORE



AFTER



GYNECOLOGY DEPARTMENT

BEFORE



AFTER



MATERNITY DEPARTMENT



THERAPEUTIC DEPARTMENT

BEFORE



AFTER



NEUROLOGICAL DEPARTMENT


BEFORE



AFTER



OTHER MAJOR DESTRUCTIONS



OTHER MAJOR DESTRUCTIONS



Damages of paramedic station in the Stanova village

BEFORE



AFTER



Damages of paramedic station in the Stanova village




Stadium named after Volodymyr Kuts

BEFORE



Stadium named after Volodymyr Kuts

AFTER



Damages of the architectural monument of XVIII century – Kruhly Dvir (Round Yard)

AFTER



Trostyanaets' museum of local lore

AFTER



Branch of the library in the Soldatske village

BEFORE



Branch of the library in the Soldatske village

AFTER



Municipal public transport

BEFORE



Municipal public transport

AFTER



General information about destructions in the community

Totally destroyed:

- 12 houses are destroyed
- 51 houses are destroyed by 60%
- 5 multi-apartment houses with 120 apartments are destroyed
- 1 bus station
- 1 State enterprise "Trostanets' Forestry"
- 1 biscuit manufacturing department of the chocolate factory
- The Square of the 40th Army near the railway station
- 29 private economic entities (shops, cafes)

General information about destructions in the community

Damaged:

- about 800 houses
- 250 apartments in multi-apartment houses
- 10 schools
- 4 kindergartens
- 1 hospital
- 1 center for primary medical care
- 2 hotels
- 1 social hostel
- 3 libraries (2 rural and in the city's district "Tsukrozavod")
- 14 administrative buildings

Damaged:

- 1 museum and exhibition center
- 1 Trostyanets' Forest Research Station
- 1 center of cultural services
- 1 House of culture of the village Petchyny
- 1 club of cultural leisure "Veteran"
- 5 first aid stations
- 1 Music school
- 1 sports hall "Lokomotiv"
- 1 sports hall of the Children's and youth sports school
- 1 Railway station
- 25 private economic entities (stores)

Trostyanets community needs your support and assistance for its renovation

Trostyanets City Council,
Ukraine, 6 Myru street, Trostyanets city, Sumy region

<https://trostyanets-miskarada.gov.ua>

Email: mail@trostyanets-miskarada.gov.ua

<https://facebook.com/TrostyanetsTownCouncil/>

Tel.: +380997900372